

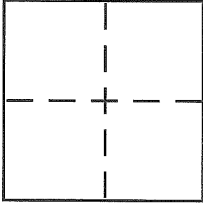
CORNER RECORD

Document Number CR 6018

City of OAKLAND

County of ALAMEDA, California

Brief Legal Description FOR. LOTS 91 & 90, RESUB. MAP OF CLAREMONT HTS. SUBD. NO 1 (4M 62)



CORNER TYPE

Government Corner ☐ Control ☐
Meander ☐ Property ☒
Rancho ☐ Other ☐
Date of Survey OCT 31, 2013

COORDINATES (Optional)

N. _____
E. _____
Zone _____ NAD27 ☐ NAD83 ☐
NAD83 Epoch _____
Elev. _____
Vert. Datum: NGVD29 ☐ NAVD88 ☐
Meas. Units: Metric ☐ Imperial ☐

Corner - Left as found ☐ Found and tagged ☐ Established ☒ Reestablished ☐ Rebuilt ☐

Identification and type of corner found: Evidence used to identify or procedure used to establish or reestablish the corner:

FOUND SUBDIVISION PIN MONUMENT

A description of the physical condition of the monument as found and as set or reset:

SET 3/8" REBAR & PLASTIC CAP LS 5252

SURVEYOR'S STATEMENT

This Corner Record was prepared by me or under my direction in conformance with the Land Surveyor's Act on NOVEMBER 2013

Signed Jeffrey D. Black P.L.S. or R.C.E. No. 5252

COUNTY SURVEYOR'S STATEMENT



This Corner Record was received 12-20-13

and examined and filed 3-1-14

Signed Russell R. Penland P.L.S. or R.C.E. No. 5726

Title COUNTY SURVEYOR

County Surveyor's Comment _____



AK78W1

"RESUBDIVISION OF THE MAP OF CLAREMONT HEIGHTS
SUBDIVISION NO. 1, OAKLAND, CALIFORNIA" (4M62)

- ▲ FOUND SUBDIVISION PIN MONUMENT
- SET REBAR & CAP LS 5252

SCALE 1"=20'

HOUSE NO. 47

