


CORNER RECORD

1N26-09-15

Document Number _____

City of _____ County of Mono, California

Brief Legal Description Lee Vining Estates, Final Map 34-08; Bk. 9 of Maps, Page 50.
Portion Sec. 9, T1N, R26E, MDM



CORNER TYPE

Government Corner ☐ Control ☐
 Meander ☐ Property ☒
 Rancho ☐ Other ☐
 Date of Survey May 2, 2006

OPUS CONTROL POINT

COORDINATES (Optional)

N. 662650.449 Meters
 E. 2121040.637 Meters
 Zone CAIII Datum NAD83
 Elev. 2072.129 (2002.0000)
 Meters

Corner — Left as found ☐ Found and tagged ☐ Established ☐ Reestablished ☒ Rebuilt ☐

Identification and type of corner found: Evidence used to identify or procedure used to establish or reestablish the corner:

Corner reestablished by single proportion using evidence as noted on Sheet 2 of 2.

A description of the physical condition of the monument as found and as set or reset: Description of reset
monument described in Legend on Sheet 2 of 2.

SURVEYOR'S STATEMENT

This Corner Record was prepared by me or under my direction in conformance with
 the Land Surveyors' Act on August 16, 2006

Signed John R. Langford L.S. or R.C.E. Number L5149



EXP DATE: 6/30/07

COUNTY SURVEYOR'S STATEMENT

This Corner Record was received Sept. 14, 2006 and examined

and filed Oct. 4, 2006

Signed John S. Parrish Title Mono County Surveyor



County Surveyor's Comment Basis of Bearings: North, as determined from Opus solution @ Opus
Control Point: Base Stations Used: PID- AF9652 Lat: 38°02'03.018"N, Long: 120°23'09.691"W
Dist: 111334.1 Meters: PID- AI8802 Lat: 37°44'34.077"N, Long: 118°02'21.559"W

Dist: 98299.0 Meters: PID- AI8823 Lat: 38°58'13.180"N, Long: 117°54'58.957"W,

Dist: 154055.7 Meters. Conv. Angle: 0°50'36" @ Opus Control Point.

True Azimuth= Grid Azimuth + Conv. Angle. Gnd Dist= Grid Dist/0.99961444