

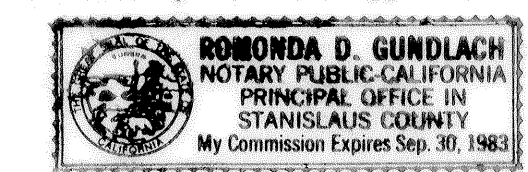
- NOTES
1. BASIS OF BEARINGS: N. 0°25'26" W. for the East line of the Southeast Quarter of Section 26, T.5 S., R.9 E., M.D.B. & M., as shown on map filed for record in Book 19 of Parcel Maps, Page 88, Stanislaus County Records.
 2. MONUMENTS: All monument sizes referred to on this map are inside diameter.
 - Indicates monument found as noted.
 - Indicates monument set, 3/4" Iron Pipe, 24" long, with metal tag stamped L.S. 3407 attached to all monuments set.
 3. REFERENCES:
 - M. Measured distance. All distances are measured unless otherwise noted.
 - A. Book 19 of Parcel Maps, Page 88.
 - B. Volume 14 of Surveys, Page 75.
 - C. Book 25 of Parcel Maps, Page 26.

We, DEPARTMENT OF VETERANS AFFAIRS OF THE STATE OF CALIFORNIA and G. J. SILVA AND SONS, INC., a California corporation, as owners, FRANK DOUGHERTY III, as equity interest holder, and FEDERAL LAND BANK OF SACRAMENTO, as trustee, hereby certify that we are the owners of, or have some right, title or have some interest of record in the land shown on this parcel map and we consent to the making and filing of the map in the Office of the County Recorder of Stanislaus County. We also offer for dedication the 12.5' Irrigation Easement along the North line of Parcel B and the 40' Irrigation Easement along the line between Parcels A and B.




OWNER: DEPARTMENT OF VETERANS AFFAIRS OF THE STATE OF CALIFORNIA
Dated the 21st of OCTOBER, 1982.
Jerry R. Jones
OWNER: G. J. SILVA AND SONS, INC., a California corporation.
Dated the 11th of October, 1982.
George J. Silva, Pres. Carol O. Silva, Sec.
EQUITY INTEREST HOLDER: FRANK DOUGHERTY III
Dated the 11th of October, 1982.
Frank Dougherty III
TRUSTEE: FEDERAL LAND BANK OF SACRAMENTO
Dated the 12th of October, 1982.
Alan S. Boomer, Special Agent.

State of California S.S.
County of Stanislaus
On this the 12th day of October, 1982, before me,
Romonda D. Gundlach, the undersigned Notary Public,
personally appeared Alan S. Boomer, proved to me on
the basis of satisfactory evidence to be the person who executed the within
instrument as Special Agent, on behalf of
FEDERAL LAND BANK OF SACRAMENTO, a corporation
and he acknowledged to me that the corporation executed it.
Witness my hand and Official Seal: Romonda D. Gundlach





The signatures of UNION BANK right of way holder of record by deed recorded in Volume 103 of Deeds, Pages 76 and 310; TURLOCK IRRIGATION DISTRICT and G. W. JENKINS right of way holders of record by deeds recorded in Volume 106 of Deeds, Page 326 and Volume 317 of Deeds, Page 186, have been omitted pursuant to Title 7, Division 2, Chapter 2, Article 2, Section 66436(c)(1)&(2) of the Subdivision Map Act.


State of California S.S.
County of Stanislaus
On this the 22nd day of October, 1982, before me,
Pamela K. Downs, the undersigned Notary Public,
personally appeared Jerry R. Jones, proved to me
on the basis of satisfactory evidence to be the person who executed this
instrument as Authorized Officer of the
DEPARTMENT OF VETERANS AFFAIRS OF THE STATE OF CALIFORNIA and acknowledged
to me that the public agency executed it.
Witness my hand and Official Seal: Pamela K. Downs



State of California S.S.
County of Stanislaus
On this the 11th day of October, 1982, before me,
Grace Tulke, the undersigned Notary Public,
personally appeared George J. Silva (Pres.) + Carol O. Silva (Sec.), proved to me on
the basis of satisfactory evidence to be the person who executed the within
instrument as President and Secretary, on behalf of
G. J. SILVA AND SONS, INC., a California corporation
and he acknowledged to me that the corporation executed it.
Witness my hand and Official Seal:
State of California S.S.
County of Stanislaus
On this the 11th day of October, 1982, before
me Grace Tulke, the undersigned Notary
Public, personally appeared FRANK DOUGHERTY III
proved to me on the basis of satisfactory evidence to be the person whose
name is subscribed to the within instrument, and acknowledged that he
executed it.
Witness my hand and Official Seal: Grace Tulke



THIS MAP WAS PREPARED BY ME OR UNDER MY DIRECTION AND IS BASED UPON A FIELD SURVEY, IN CONFORMANCE WITH THE REQUIREMENTS OF THE SUBDIVISION MAP ACT AND LOCAL ORDINANCE AT THE REQUEST OF FRANK DOUGHERTY ON SEPT. 20, 1982. I HEREBY STATE THAT THIS PARCEL MAP SUBSTANTIALLY CONFORMS TO THE APPROVED OR CONDITIONALLY APPROVED TENTATIVE MAP, IF ANY.
Thomas H. Delamare L.S. 3407



THIS MAP CONFORMS WITH THE REQUIREMENTS OF THE SUBDIVISION MAP ACT AND LOCAL ORDINANCE.
Dated 10-29-82
RICHARD G. BARRHITE
COUNTY SURVEYOR
By J. Ray Edwards
DEPUTY

FILED THIS 15 DAY OF Nov., 1982
AT 8:00 A.M. IN BOOK 33 OF PARCEL MAPS AT PAGE 47
AT THE REQUEST OF G. J. Silva & Sons, et al
INSTRUMENT NO. 25396
FEE \$ 6 PAID.
DWAYNE E. LILLY
COUNTY RECORDER
By Pat Schaefer
DEPUTY

PARCEL MAP
IN THE UNINCORPORATED TERRITORY OF
STANISLAUS COUNTY, CALIFORNIA
BEING THE SOUTH HALF OF THE SOUTHEAST QUARTER OF
SECTION 26, T.5S., R.9E., M.D.B. & M.

SCALE 1"=200' DATE SEPTEMBER, 1982 JOB NO. 82-32 COUNTY FILE NO. 6328 LL
FREDRICKSEN, DELAMARE & FULTZ CIVIL ENGINEERS