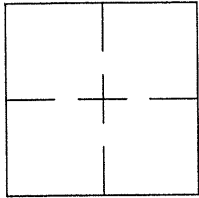


CORNER RECORD

Document Number CR 6729City of OAKLANDCounty of ALAMEDA, CaliforniaBrief Legal Description WELL MONUMENT LOCATED WITHIN 17TH ST & MARTIN LUTHER KING WAY.

CORNER RECORD

Government Corner ☐ Control ☒
 Meander ☐ Property ☐
 Rancho ☐ Other ☐
 Date of Survey 09/23/2014

COORDINATES
(Optional)

N. _____
 E. _____
 Zone _____ Datum _____
 Elev. _____

Corner — Left as found ☒ Found and tagged ☐ Established ☐ Reestablished ☐ Rebuilt ☐


Identification and type of corner found: Evidence used to identify or procedure used to establish of reestablish the corner:
FOUND IRON PIN IN WELL MONUMENT IN INTERSECTION OF 17TH ST & MARTIN LUTHER KING
AS SHOWN ON CITY OF OAKLAND MONUMENT MAP, PAGE 220
CITY MONUMENT DESIGNATION NUMBER AT SUBJECT LOCATION 85E145.
THIS POINT WAS REFERENCED PRIOR TO A CONSTRUCTION PROJECT IN THE VICINITY.

A description of the physical condition of the monument as found and as set or reset: _____
FOUND AND SET POINTS AS SHOWN ON PAGE 2.

THESE TIES ARE FOR THE PURPOSE OF PERPETUATING THE FOUND MONUMENTATION.
NO CLAIM IS MADE AS TO THE RELATIONSHIP OF THE POINTS OR LINES SHOWN HEREON
TO TRUE BOUNDARY LOCATIONS.

SURVEYOR'S STATEMENT


This Corner Record was prepared by me or under my direction in conformance with
 the Land Surveyors' Act on SEPTEMBER 26, 2014.
 Signed Vincent H. Cunha L.S. Number L5 4520
VINCENT H. CUNHA



COUNTY SURVEYOR'S STATEMENT

This Corner Record was received 9-29-2014 and examined
 and filed 11-13-2014.
 Signed [Signature] Title COUNTY SURVEYOR

County Surveyor's Comment _____





SCALE: 1"=30'

LEGEND

● FOUND IRON PIN IN MONUMENT WELL (8SE145)

✕ SET CUT CROSS IN CONCRETE

AA###A# ALAMEDA COUNTY MONUMENT ID

